










-  discharge location
-  culvert
-  streams
-  woods road
-  erosion channel
-  pre existing channel
-  100' VHD DEM contour
-  2' survey contour
-  existing subwatershed

Map Date:
February 21, 2012



**Overall Watershed Plan:
Existing Conditions**

